



SEISMIC COMPLETION REPORT
 INDUSTRIAL COMMISSION OF NORTH DAKOTA
 OIL AND GAS DIVISION
 600 EAST BOULEVARD DEPT 405
 BISMARCK, ND 58505-0840
 SFN 51456 (03-2005)



Permit No.
970129

Shot Hole Operations
yes

*Non-Explosive Operations

SECTION 1

Geophysical Contractor
Conquest Seismic Services

Project Name and Number
Bicentennial 3D 1452ND

County(s)
McKenzie and Golden Valley

Township(s)
T.144n, T.145, T146n

Range(s)
R.103w, R.104w,

Drilling and Plugging Contractors
ECS

Date Commenced
August 1, 2008

Date Completed
August 23, 2008

SECTION 2

First S.P. #
884/122

Last S.P. #
628/331

Loaded Holes (Undetonated Shot Points)
660/313, 652/317, 580/329, 628/328, 636/328 charge size and depth is the same as below.

S.P.#s	844/134	844/165	772/205	660-291	668/290	708/292	692/296	684/302	636/309			
Charge Size	5	5	5	5	5	5	5	5	5			
Depth	40	40	40	40	40	40	40	40	40			

Reasons Holes Were Not Shot
Caps would not blow- Dead caps.

SECTION 3

Flowing Holes and/or Blowouts
 S.P.#s
900/120, 796/177, 828/197, 780/207, 652/279

Procedure for Plugging Flowing Holes and/or Blowouts
These were small blowouts, dirt was used, cap was found and put back down and the filled in and above hole.

Include a 7.5 minute USGS topographic quadrangle map or a computer generated post-plot facsimile of the approximate scale displaying each individual shot hole, SP #, line #, and legal location.

970129



AFFIDAVIT OF COMPLETION (GEOPHYSICAL CONTRACTOR)

STATE OF North Dakota)

COUNTY OF Stark)

Before me, Pam Heiser, a Notary Public in and for the said

County and State, this day personally appeared John Paul Abbott

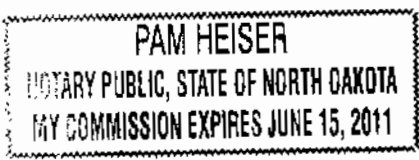
who being first duly sworn, deposes and says that (s)he is employed by Conquest

_____ , that (s)he has read North Dakota

Century Code Section 38-08.1, that the foregoing seismic project has been completed in accordance with North Dakota Administrative Code Rule 43-02-12 and that the statements on the reverse side of this document are true.

Geophysical Contractor Representative

Subscribed in my presence and sworn before me this 28th day of August, 2008.



Notary Public Pam Heiser

My Commission Expires June 15, 2011

Savant Resources LLC
730 Seventeenth Street
Suite 410
Denver, CO 80202-3510
Phone: 303-592-1905
Fax: 303-592-1909



SAVANT

May 28, 2008

North Dakota Industrial Commission
Oil & Gas Division
600 East Boulevard, Dept. 405
Bismarck, ND 58505-0840
Attn: Mr. Todd Holweger
Mineral Resources Permit Manager

Re: Notice to Surface Owners
North Dakota Century Code
Section 38-08.1-04.1 and Chapter 38-11.1
Bicentennial 3-D Seismic Survey
McKenzie and Golden Valley Counties, North Dakota

Dear Mr. Holweger:

As you may know, Savant has recently begun work on the Bicentennial 3-D Seismic Survey. During our pre-work meeting last week in the Watford City Forest Service office, Tom Torstenson mentioned that he had not found any evidence in your files that the written copies of the above mentioned portions of the North Dakota Century Code had been provided by Savant to the surface owners in the area pursuant to the terms of our NDIC geophysical permit #970129.

This is to confirm that, in November, 2007, Savant sent certified letters to all of the surface owners within the Bicentennial 3-D Seismic Survey area, as well as to surface owners with lands within a half mile of the project outline. Each letter included a copy of the above referenced North Dakota Century Code sections. A copy of one of the letters sent is attached to this letter as a sample of what was sent to each surface owner.

In the event that you require a recordable affidavit, or other evidence of Savant's compliance with the terms of the NDIC's geophysical permit #970129, with respect to notice to surface owners, please let me know. Please feel free to call me at 303-592-1905, x 105 if you have questions, or if I can be of assistance to you in any way.

Sincerely,

Deidre O'Callaghan
Senior Landman

Enclosure



10288 West Chatfield Ave
Littleton, CO, 80127
Office: 303-904-6760
Fax: 303-904-6836

April 21st, 2008

**North Dakota Industrial Commission
Oil & Gas Division
600 E Boulevard, Dept 405,
Bismarck, ND 58505-0840**

Attention: Mr. Todd Holweger

Dear Sir:

Re: Bicentennial 3D Seismic Program

Please find enclosed Sundry Notice for seismic program (Permit # 970129) requesting an addition 1 year permit.

Please call if you require further information.

Yours truly,


A handwritten signature in black ink, appearing to read "S. Stockwell".

Simon Stockwell
Operations Manager
Polaris Explorer USA Inc.

Included:
Sundry Notice submission
Check Payable to North Dakota industrial Commission

**SUNDRY NOTICE**

INDUSTRIAL COMMISSION OF NORTH DAKOTA
 OIL AND GAS DIVISION
 600 EAST BOULEVARD DEPT 405
 BISMARCK, ND 58505-0840
 SFN 51458 (03-2003)


 PERMIT # 970129

Project Name Bicentennial 3D
County McKenzie County & Golden Valley County
Supplemental Information <p>Polaris Explorer request an extension for the Bicentennial seismic project for 1 additional year. Original project schedule has been delayed because of permitting difficulties. Project details and description remain the same as that proposal submitted previously on March 23rd, 2007.</p> <p>Please note the following revisions to project schedule:</p> <p>Approximate Drilling Start Date: May 15th, 2008</p> <p>Approximate Completion Date: August 1st, 2008</p> <p>Also, please be advised of change of address for Polaris Explorer noted below.</p>

Company Polaris Explorer USA Inc		
Address 10288 West Chatfield Ave, Suite 302,		
City Littleton	State CO	Zip Code 80127
By Simon Stockwell	Date April 21, 2008	
Title Operations Mgr	Telephone Number (303) 904-6760	

FOR OFFICE USE ONLY

Date Received 4/25/2008
By
Title Mineral Resources Permit Manager



GEOPHYSICAL EXPLORATION PERMIT

INDUSTRIAL COMMISSION OF NORTH DAKOTA
 OIL AND GAS DIVISION
 600 EAST BOULEVARD DEPT 405
 BISMARCK, ND 58505-0840
 SFN 51459 (03-2005)



1) a. Company Polaris Explorer USA, Inc.		Address 10390 Bradford Road, Suite 215 Littleton, CO 80136	
Contact Steve Solokis	Telephone 303 904-6760	Fax 303 904-6760	
Surety Company U.S. Specialty Insurance Company	Bond Amount \$50,000	Bond Number B003231	
2) a. Subcontractor(s) TBD		Address	
b. Subcontractor(s)		Address	
c. Subcontractor(s)		Address	
3) Party Manager Marshall McLean		Address 10390 Bradford Road, Suite 215	
4) Project Name or Line Numbers Bicentennial 3-D		Telephone 303 904-6760	
5) Exploration Method (Shot Hole, Non-Explosive, 2D, 3D) Shot Hole 3-D			
6) Approximate Drilling Start Date June 15, 2007		Approximate Completion Date August 15, 2007	

THE COMMISSION MUST BE NOTIFIED AT LEAST 24 HOURS IN ADVANCE OF COMMENCEMENT OF DRILL/PLUG OPERATIONS

7) Location of Proposed Project - County McKenzie County & Golden Valley County			
Section(s), Township(s) & Range(s) <i>See Attachment</i>	Sec.	T.	R.
	Sec.	T.	R.
	Sec.	T.	R.
	Sec.	T.	R.

8) Size of Hole	Amt of Charge	Depth	Shots per Mi (sq.mi.)	No. of Mi. (sq.mi.)	Identifying Marks Used on Nonmetallic Plug			
					Geophysical ID	a. Plugger ID	b. Plugger ID	c. Plugger ID
3.5"	5 lb.	40'	70	27.71				

9) Anticipated special drilling and plugging procedures?
Standard drilling and plugging as required by N.D. Oil & Gas Commission.

10) Enclose a pre-plot map with proposed location of seismic program lines and powder mag.
Location of powder mag. to be determined.

Signed JEFF Lund	Title Permit Agent	Date March 16, 2007
(This space for State office use)		Conditions of Approval if any <i>See Attached letter</i>
Permit No. 970129	Approval Date 3/23/2007	
Approved by <i>[Signature]</i>		
Title Mineral Resources Permit Manager		
County Approval Sent McKenzie / Golden Valley		

Bicentennial 3-D

Project Location

McKenzie County & Golden Valley County, North Dakota

T.144n. R.103w: Sec. 6, 7, 8, 17 & 18.

T.144n. R.104w: Sec. 1, 2, 3, 4, 9, 10, 11, 12, 13, 14 & 15.

T.145n. R.103w: Sec. 5, 6, 7, 8, 16, 17, 18, 19, 20, 21, 22, 27, 28, 29, 30, 31, 32, 33 & 34.

T.145n. R.104w: Sec. 1, 12, 13, 24, 25 & 36.

T.146n. R.103w: Sec. 31.

T.146n. R.104w: Sec. 36.

Industrial Commission of North Dakota
Oil & Gas Division
600 east Boulevard, Dept 405
Bismarck, ND 58505-0840




Re: Polaris Explorer USA / Bicentennial 3-D

Dear Sirs:

Enclosed is a permit application and supporting materials for the Bicentennial 3-D geophysical project which Polaris is planning on behalf of their client Savant Resources.

Please feel free to call me with any questions or comments.

Regards,

Jeff Lund
Seismic Permit Agent
612 501-2164

Please send copies of permit to;

Jeff Lund
2202 23rd Avenue South
Minneapolis, MN 55404

Polaris Explorer USA
10390 Bradford Road, Suite 215
Littleton, CO 80136

Oil and Gas Division

Lynn D. Helms - Director Bruce E. Hicks - Assistant Director

Department of Mineral Resources

Lynn D. Helms - Director

North Dakota Industrial Commission

www.oilgas.nd.gov



March 23, 2007

Mr. Jeff Lund
Permit Agent
Polaris Explorer USA
2202 23rd Ave South
Minneapolis, MN 55404

RE: Geophysical Exploration Permit # 97-0129
Bicentennial 3-D
McKenzie and Golden Valley Counties, North Dakota

Dear Mr. Lund:

Please be advised that we are in receipt of your Geophysical Exploration permit and have conditionally approved your permit effective for one year from March 23, 2007. Please review the following conditions for your permit:

1. A pre-program meeting with state seismic inspector Tom Torstenson may be required. You must contact him at 701-290-1546 (cell) or 701-227-7436 at least 24 hours prior to any exploration operations.
2. All variances for distance restrictions are to be furnished, and a pre-plot map displaying any source points that do not comply with the distance restriction rule must be supplied to the inspector.
3. The post plot map must show all water wells, buildings, underground cisterns, pipelines, and flowing springs that fall within the program area and within one half mile of the perimeter of the program.
4. If available, a SEG P1 with all source and receiver points should be made available to the Oil and Gas Division upon filing of the seismic completion report within 30 days of the completion of the program.
5. It is required that within seven days of initial contact between the permitting agent and the operator of the land, the permitting agent shall provide the operator of the land and each landowner owning land within one-half mile of the land on which geophysical exploration activities are to be conducted a written copy of section 38-08.1-04.1 and chapter 38-11.1. The permitting agent shall file an affidavit with this office confirming compliance with such notification.. For your convenience, a copy of both Sections are enclosed.

Oil and Gas Division


Lynn D. Helms - Director Bruce E. Hicks - Assistant Director

Department of Mineral Resources

Lynn D. Helms - Director

North Dakota Industrial Commission

www.oilgas.nd.gov




6. The permit agent shall notify the operator of the land at least seven days before commencement of any geophysical exploration activity, unless waived by mutual agreement of both parties. The notice must include the approximate time schedule and the location of the planned activity.

Should you have any questions regarding this matter, feel free to contact me at 701-328-8020, or Tom Torstenson at the number listed in paragraph 1.

Sincerely,

Todd L. Holwegger
Mineral Resources Permit Manager

CC: Polaris Explorer USA
 10390 Bradford Road, Suite 215
 Littleton, CO 80136



Oil and Gas Division

Lynn D. Helms - Director Bruce E. Hicks - Assistant Director

Department of Mineral Resources

Lynn D. Helms - Director

North Dakota Industrial Commission

www.oilgas.nd.gov

March 23, 2007

The Honorable Cecilia Stedman
Golden Valley County Auditor
P.O. Box 67
Beach, ND 58621-0067

RE: Geophysical Exploration
 Permit #97-0129

Dear Ms. Stedman:

Pursuant to Section 38-08.1-04.2 of the North Dakota Century Code, please be advised that Polaris Explorer USA was issued the above captioned permit on March 23, 2007 and will remain in effect for a period of one year.

Should you have any questions, please contact our office.

Sincerely,

Todd L. Holweger
DMR Permit manager



Oil and Gas Division

Lynn D. Helms - Director Bruce E. Hicks - Assistant Director

Department of Mineral Resources

Lynn D. Helms - Director

North Dakota Industrial Commission

www.oilgas.nd.gov

March 23, 2007

The Honorable Frances Olson
McKenzie County Auditor
P.O. Box 543
Watford City, ND 58854-0543

RE: Geophysical Exploration
 Permit #97-0129

Dear Frances Olson:

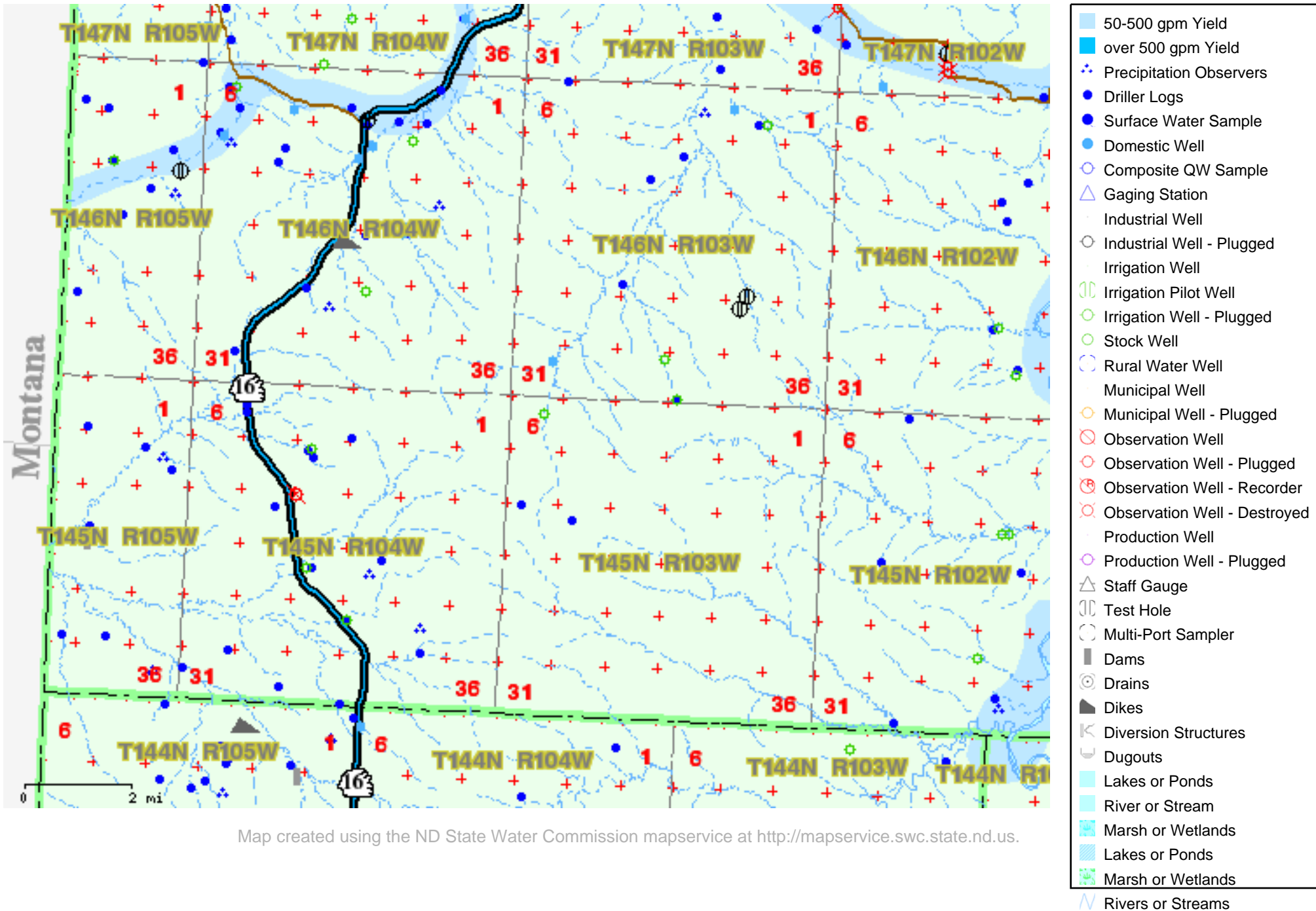
Pursuant to Section 38-08.1-04.2 of the North Dakota Century Code, please be advised that Polaris Explorer USA was issued the above captioned permit on March 23, 2007 and will remain in effect for a period of one year.

Should you have any questions, please contact our office.

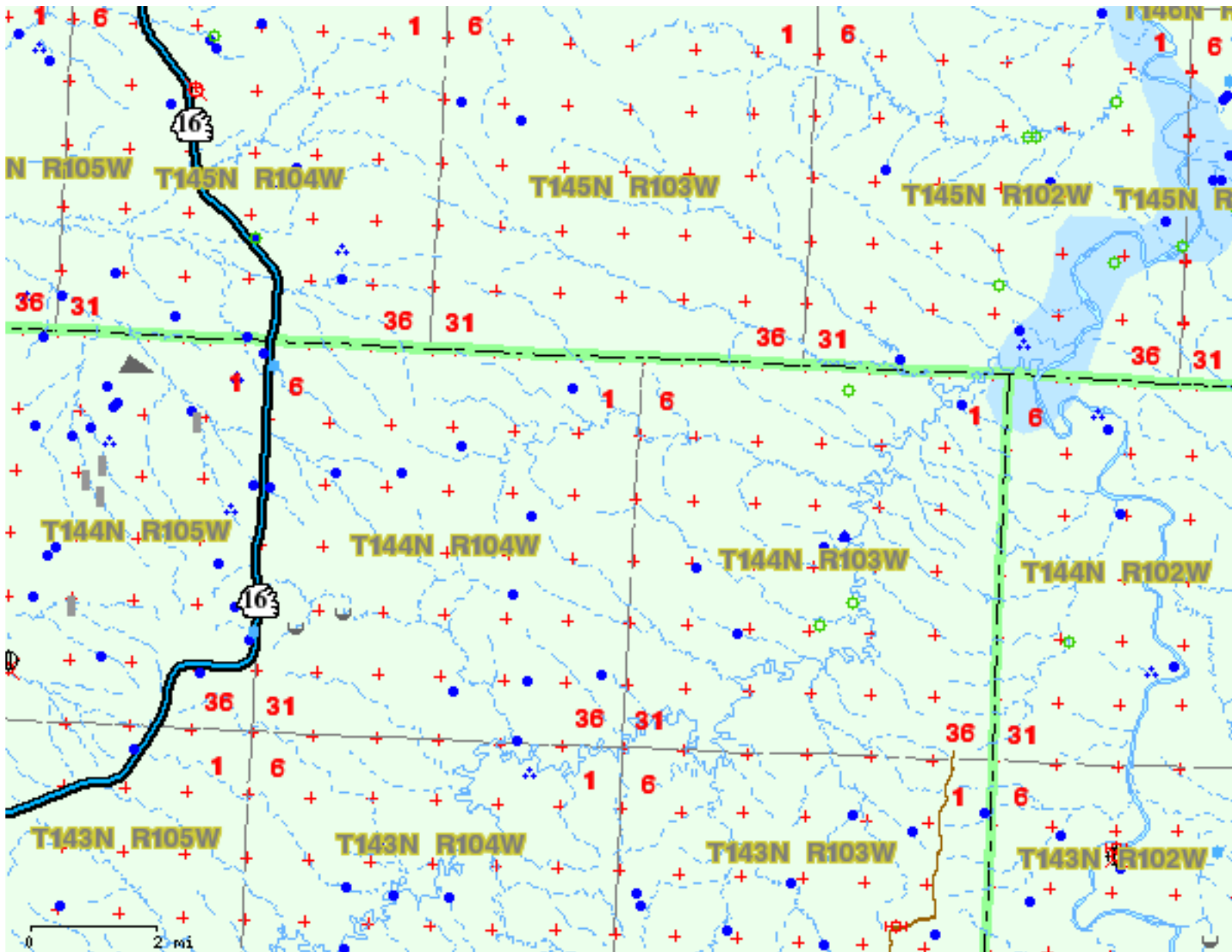
Sincerely,

Todd L. Holweger
DMR Permit manager

STATE WATER COMMISSION WELLS



STATE WATER COMMISSION WELLS



- 50-500 gpm Yield
- over 500 gpm Yield
- Precipitation Observers
- Driller Logs
- Surface Water Sample
- Domestic Well
- Composite QW Sample
- Gaging Station
- Industrial Well
- Industrial Well - Plugged
- Irrigation Well
- Irrigation Pilot Well
- Irrigation Well - Plugged
- Stock Well
- Rural Water Well
- Municipal Well
- Municipal Well - Plugged
- Observation Well
- Observation Well - Plugged
- Observation Well - Recorder
- Observation Well - Destroyed
- Production Well
- Production Well - Plugged
- Staff Gauge
- Test Hole
- Multi-Port Sampler
- Dams
- Drains
- Dikes
- Diversion Structures
- Dugouts
- Lakes or Ponds
- River or Stream
- Marsh or Wetlands
- Lakes or Ponds
- Marsh or Wetlands
- Rivers or Streams

Map created using the ND State Water Commission mapservice at <http://mapservice.swc.state.nd.us>.